



OFFICE OF
SUSTAINABILITY

COUNTY OF SAN MATEO



Coleman and Ringwood Avenues Transportation Study

May 19, 2022

Study Overview



Project Summary



Project Schedule and Roles



Existing Conditions



Community Engagement



Next Steps

Purpose and Need

Past efforts to explore improvement of Coleman Ave

- Safety and Access to Schools
- Street Safety and Accessibility

Priority Project in the County's Active Transportation Plan

Project Summary

- **The Study Will:**
 - Build on previous work to improve transportation safety and mobility for all
 - Create a community driven preferred concept plan
 - Promote a level of understanding about active transportation
 - Build trust in the decision-making process
 - Serve as a guide for the County and City partners moving forward
- **Jointly Funded Partnership
Between County of San Mateo and
City of Menlo Park**

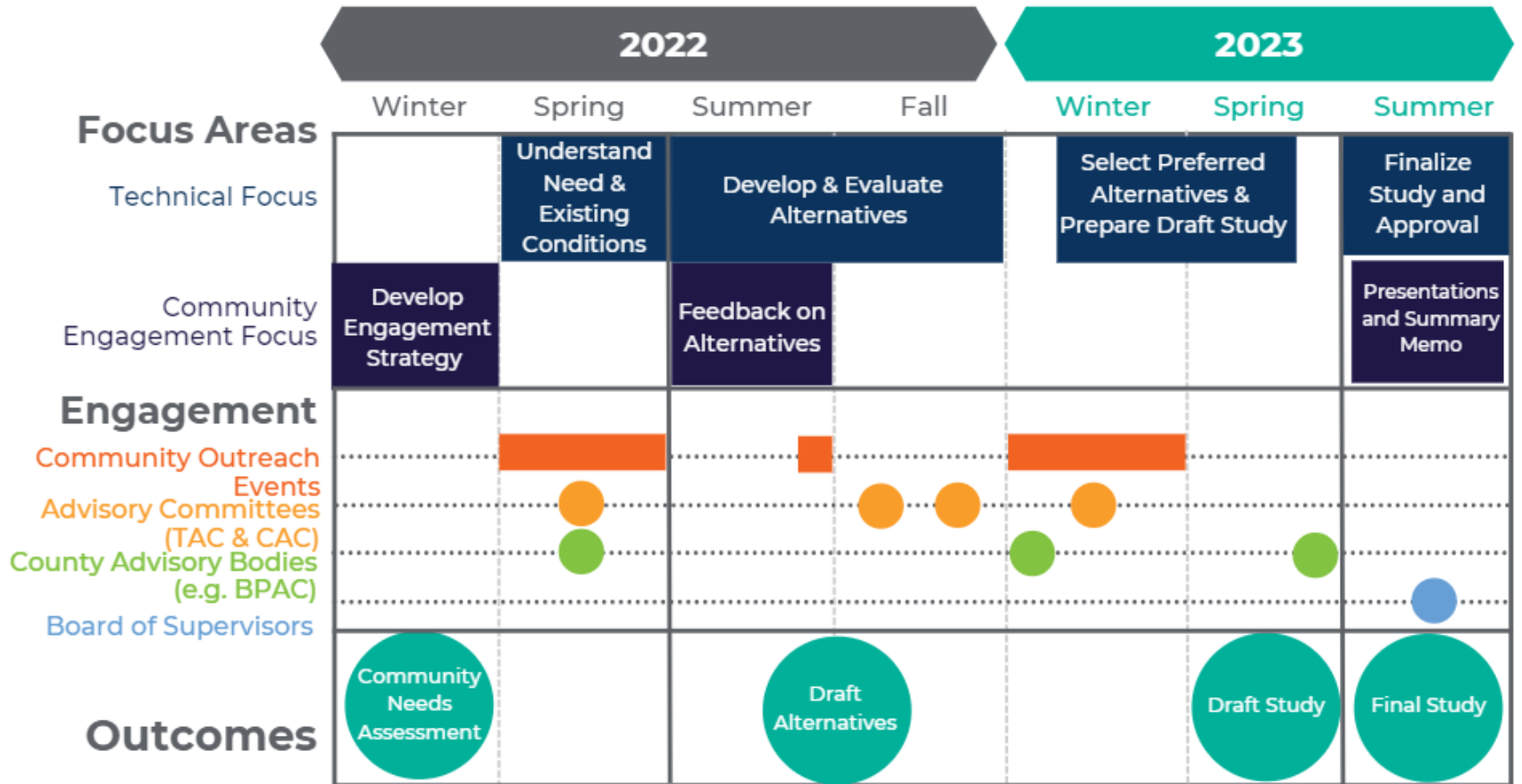
Study Area

- Ringwood between Middlefield and Bay
- Coleman between Ringwood and Willow



Project Schedule

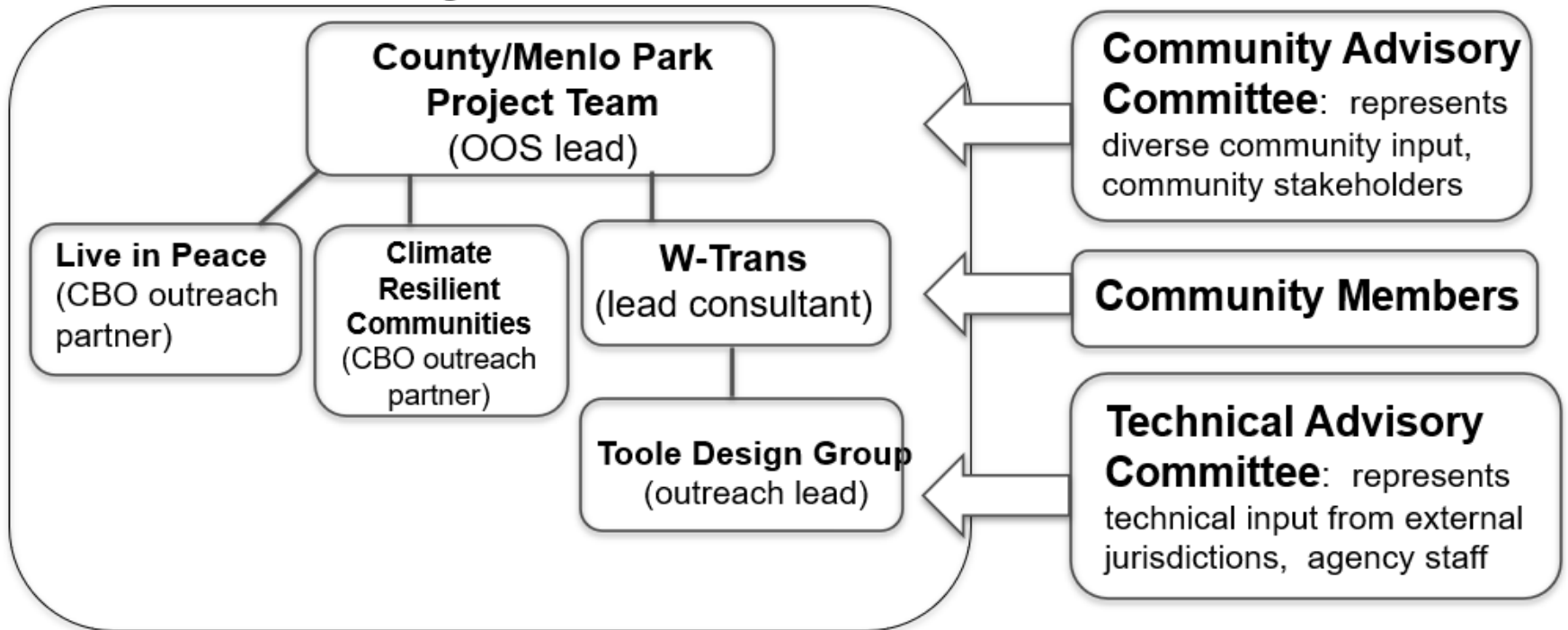
COLEMAN AND RINGWOOD AVENUES STUDY



Project Structure

Project Team

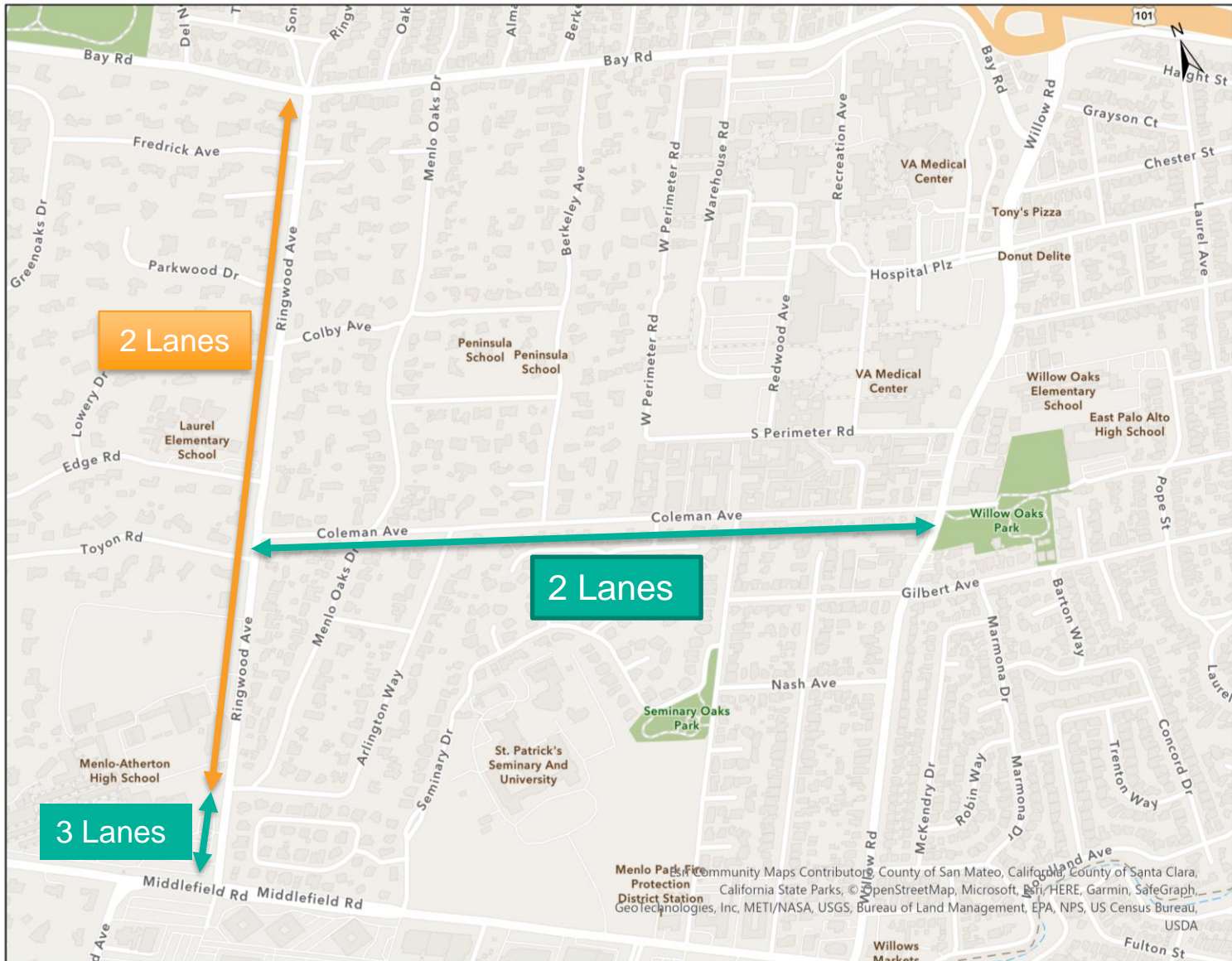
Community Input



Current Conditions: Coleman and Ringwood Avenues

- Highly utilized by Menlo Oaks, Menlo Park, East Palo Alto students walking, biking, driving to schools
- No dedicated space for people walking or bicycling on Coleman (Menlo Oaks)
 - Informal walking path, no dedicated bike facility
- Concentration of collisions involving a pedestrian or cyclist

Lane Configurations



Lane Configurations

Ringwood Avenue



Coleman Avenue →



Existing Pedestrian Facilities

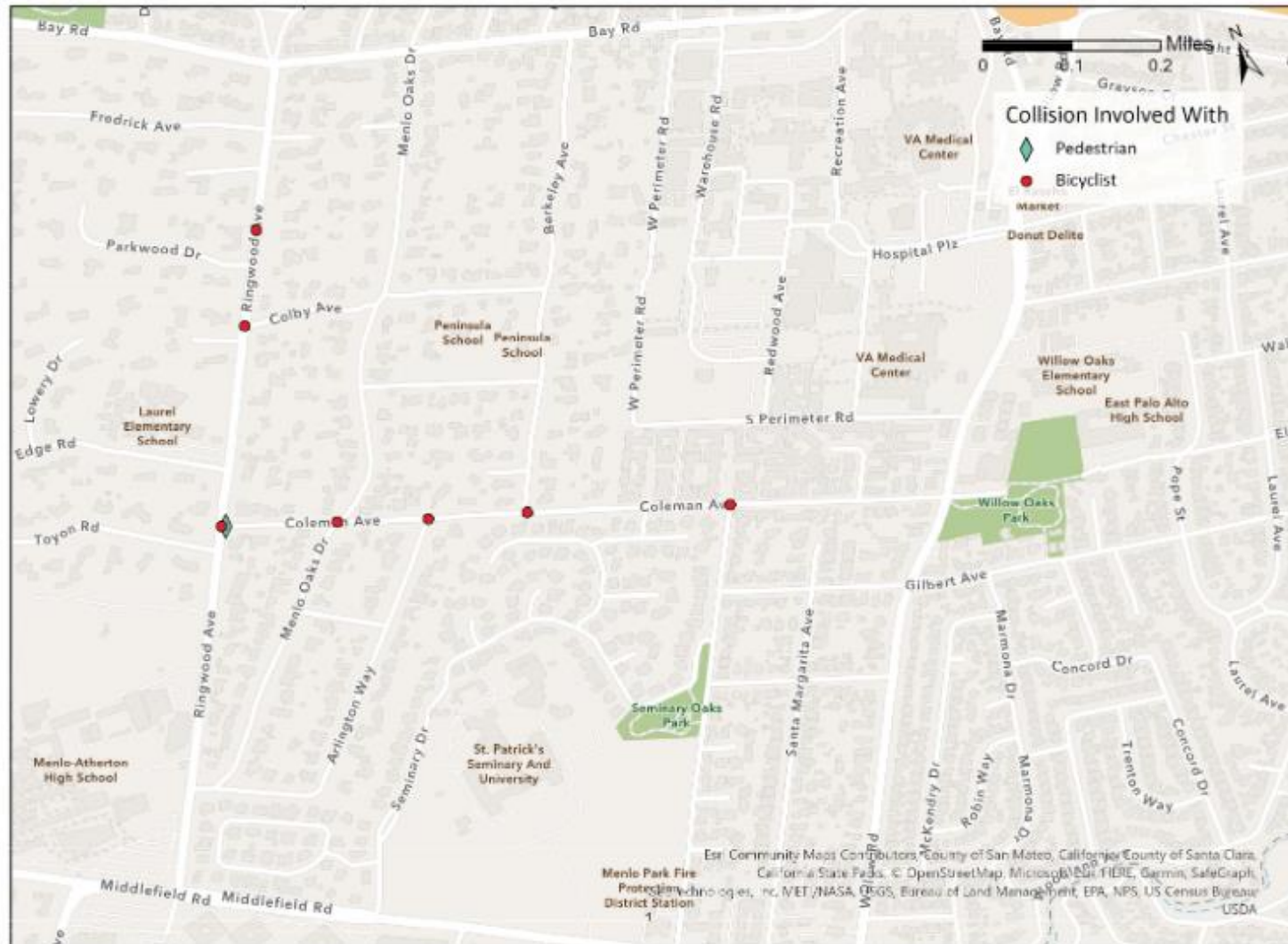


Paved Shoulder with Rolled Curb

Speeds and Congestion

- Speeds
 - Coleman Ave Speed Limit: 25 MPH
 - Ringwood Ave Speed Limit: 30 MPH
- Congestion
 - Morning and evening commute congestion
 - Evening peak is longer than morning period due to afternoon bell times

Pedestrian and Bike Collisions (10 years)



Community Engagement Goals

- **Identify and gather feedback from target audiences**
 - Utilize tools like survey and website
- **Better understand current transportation issues**
- **Create space to build compromise and consensus**
- **Build momentum and support for implementation**



Community Engagement



Paper and online surveys



Project web page

smcsustainability.org/colemanringwoodwalkbikesmc



Community Workshops
and Pop-ups



Walking Tours



Presentations to
Community
Advisory Bodies

BPAC
Menlo Park
Complete
Streets
Committee

Phase 1 Engagement Activities

Planned pop ups dates and times

Ringwood Ave Bus Stop: 346134 May 20, 2:30-5pm	MAHS May 20 12:40-1:25pm	868 Coleman Ave May 25 2:30-5pm
---	--------------------------------	---------------------------------------



Additional activities
planned in conjunction
with County/City staff and
CBO's



Thank
you!

- **Contacts:**

Carrie Dallman, Project Manager,
Office of Sustainability

Joel Slavit, Acting Program Manager
Active Transportation, Office of
Sustainability

General Study Email

Oos_colemanringwoodwalkbikesmc@smcgov.org

Website:

www.smcsustainability.org/colemanringwoodwalkbikesmc